

LOTS MERGED

LOTS 13 & 14 INTO LOT 17-1937

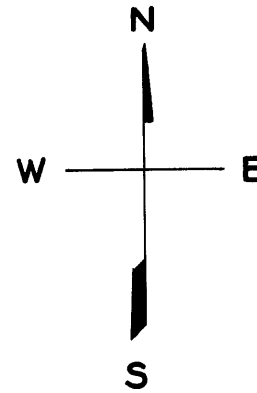
Lot 2 into lots 111/113 for 2016 roll

© COPYRIGHT SAN FRANCISCO  
CITY & COUNTY ASSESSOR 1995

50 VARA BLK 265  
SHEET 1

REVISED 2016

REVISED	'57
"	'68
"	'69
"	'70
"	'75
"	'78
"	'79
"	'82
"	'83
"	'84
"	'86
"	'87
"	'91



1160 GREENWICH ST.

A CONDOMINIUM

LOT	UNIT	%COMM. AREA
89	100	20.14
90	201	19.83
91	300	40.28
92	301	19.75

2256 HYDE ST.

A CONDOMINIUM

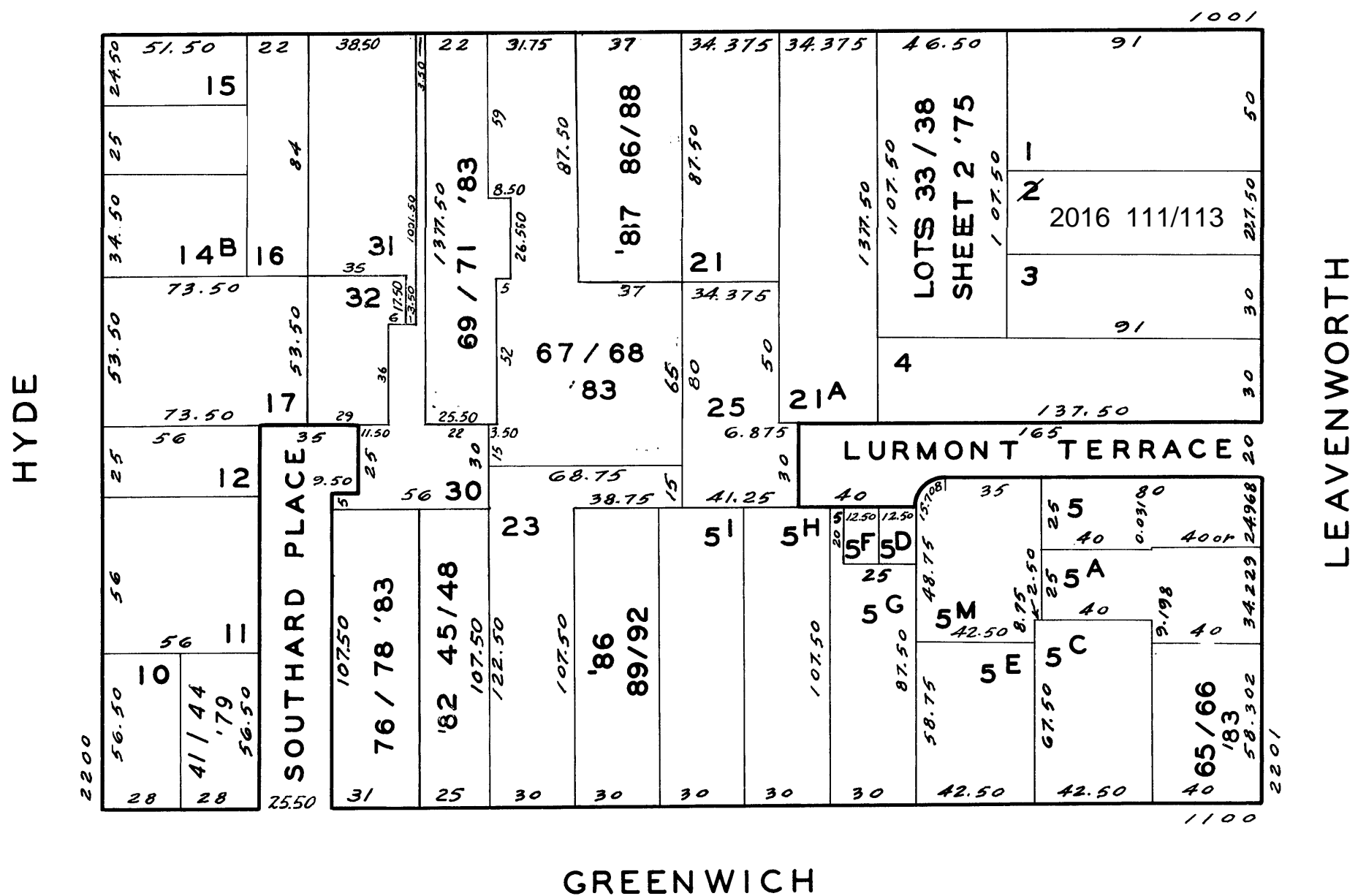
LOT	UNIT	%COMM. AREA
93	1	66
94	2	34

1055 LOMBARD ST.

A CONDOMINIUM

LOT	UNIT	%COMM. AREA
86	C	28.51
87	B	31.81
88	A	39.68

LOMBARD



GREENWICH

ASSESSOR'S LOT 9, BLOCK 71

A CONDOMINIUM PROJECT

LOT NO.	UNIT NO.	%COMMON AREA
41	1	25
42	2	25
43	3	25
44	4	25

1172 - 1174 - 1176 & 1176A GREENWICH ST.

A CONDOMINIUM

LOT NO.	UNIT NO.	%COMMON AREA
45	1172	19.293
46	1174	28.656
47	1176	25.827
48	1176A	26.224

SOUTHARD PL. CONDOS

10 SOUTHARD PL.

A CONDOMINIUM

LOT	UNIT	% COMM AREA
76	3	26
77	2	29
78	1	45

1067 LOMBARD ST.

A CONDOMINIUM

LOT	UNIT	%COMM AREA
69	1	33.334
70	2	33.333
71	3	33.333

1065 LOMBARD ST.

A CONDOMINIUM

LOT	UNIT	%COMM AREA
67	1	58.586
68	2	41.414

2201-11 LEAVENWORTH ST.

A CONDOMINIUM

LOT	UNIT	%COMM AREA
65	1	1/2
66	2	1/2

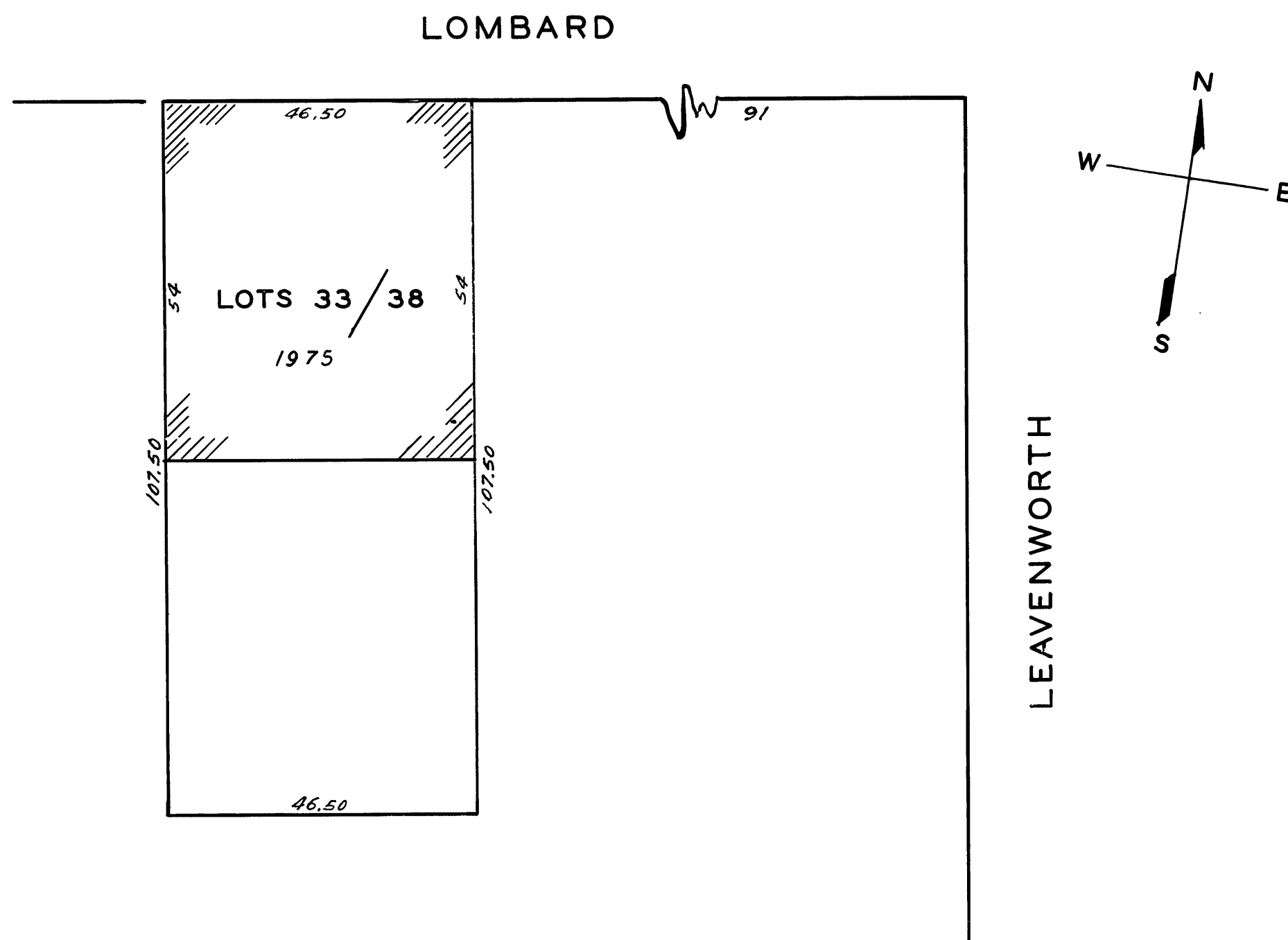
ASSESSED 105,972 SQ.FT.  
BLK. TOTAL 105,972 SQ.FT.

© COPYRIGHT SAN FRANCISCO  
CITY & COUNTY ASSESSOR 1995

1025 LOMBARD STREET

A CONDOMINIUM

LOT NO	APT. NO	% COMMON AREA PER LOT
33	1	18.693
34	2	14.641
35	3	18.692
36	4	14.641
37	5	18.692
38	6	14.641



lots93 & 94 into lot101 for 2000 roll  
lot1 into lots95to100 for 2003 roll

LOTS MERGED  
LOTS 13 & 14 INTO LOT 17 - 1937

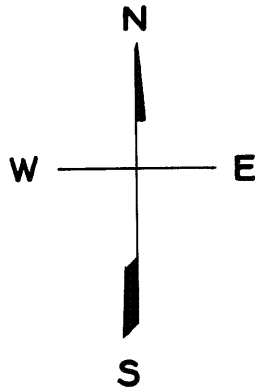
© COPYRIGHT SAN FRANCISCO  
CITY & COUNTY ASSESSOR 1995

1160 GREENWICH ST.  
A CONDOMINIUM

LOT	UNIT	%COMM. AREA
89	100	20.14
90	201	19.83
91	300	40.28
92	301	19.75

2256 HYDE ST.  
A CONDOMINIUM

LOT	UNIT	%COMM. AREA
93	1	66
94	2	34



50 VARA BLK 265  
SHEET 1

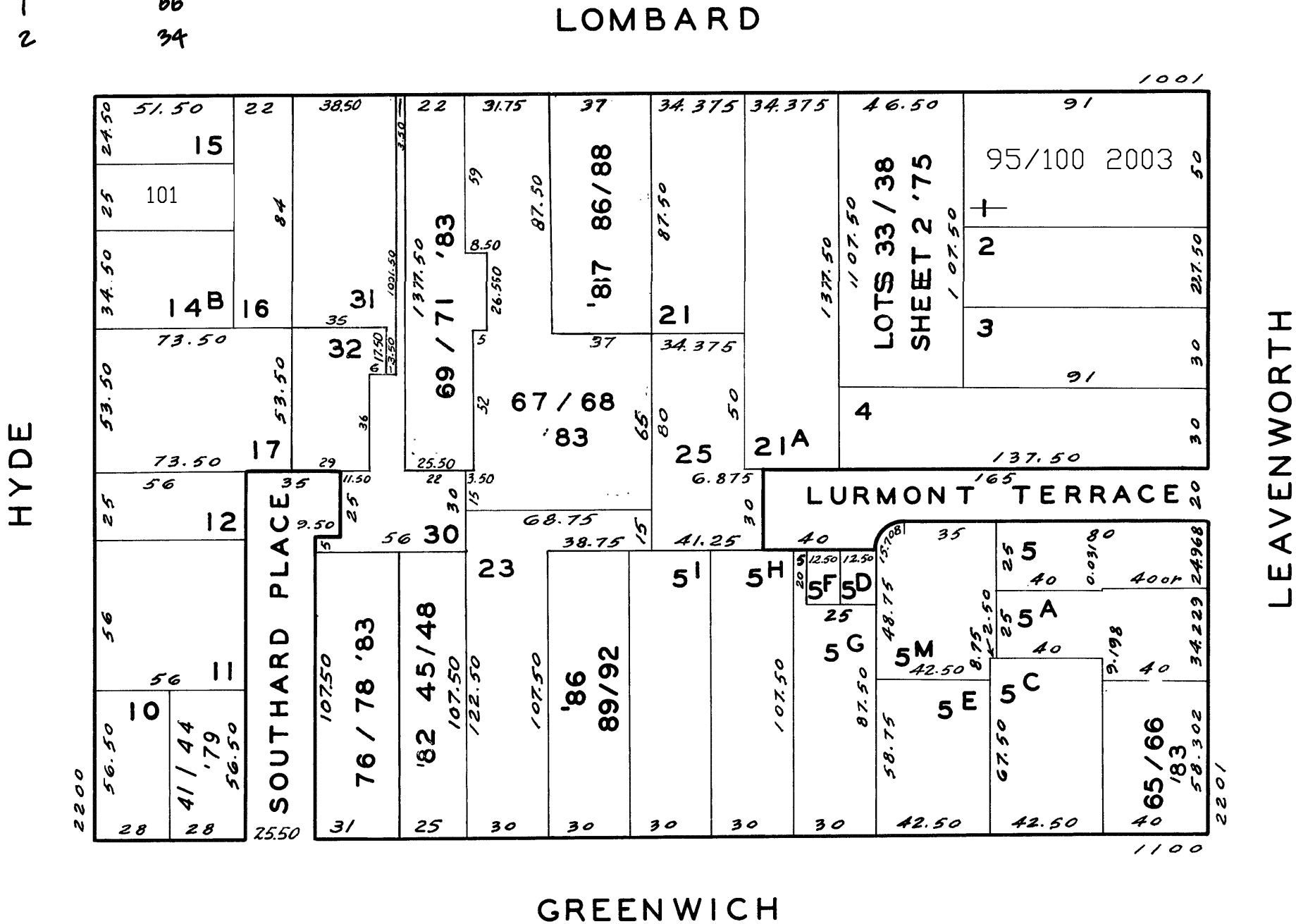
REVISED	'57	Revised	2000
"	'68	Revised	2003
"	'69		
"	'70		
"	'75		
"	'78		
"	'79		
"	'82		
"	'83		
"	'84		
"	'86		
"	'87		
"	'91		

1055 LOMBARD ST.  
A CONDOMINIUM

LOT	UNIT	%COMM. AREA
86	C	28.51
87	B	31.81
88	A	39.68

1001-1011 Lombard St.  
A CONDOMINIUM

LOT	UNIT	% COMM. AREA
95	1001	18.30
96	1003	15.45
97	1005	17.00
98	1007	15.09
99	1009	18.14
100	1011	16.02



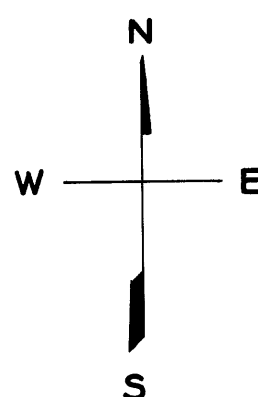
LOTS MERGED  
LOTS 13 & 14 INTO LOT 17-1937

© COPYRIGHT SAN FRANCISCO  
CITY & COUNTY ASSESSOR 1995

50 VARA BLK 265  
SHEET 1

REVISED	'57
"	'68
"	'69
"	'70
"	'75
"	'78
"	'79
"	'82
"	'83
"	'84
"	'86
"	'87
"	'91

<u>1160 GREENWICH ST.</u>		
<u>A CONDOMINIUM</u>		
<u>LOT</u>	<u>UNIT</u>	<u>%COMM. AREA</u>
89	100	20.14
90	201	19.83
91	300	40.28
92	301	19.75

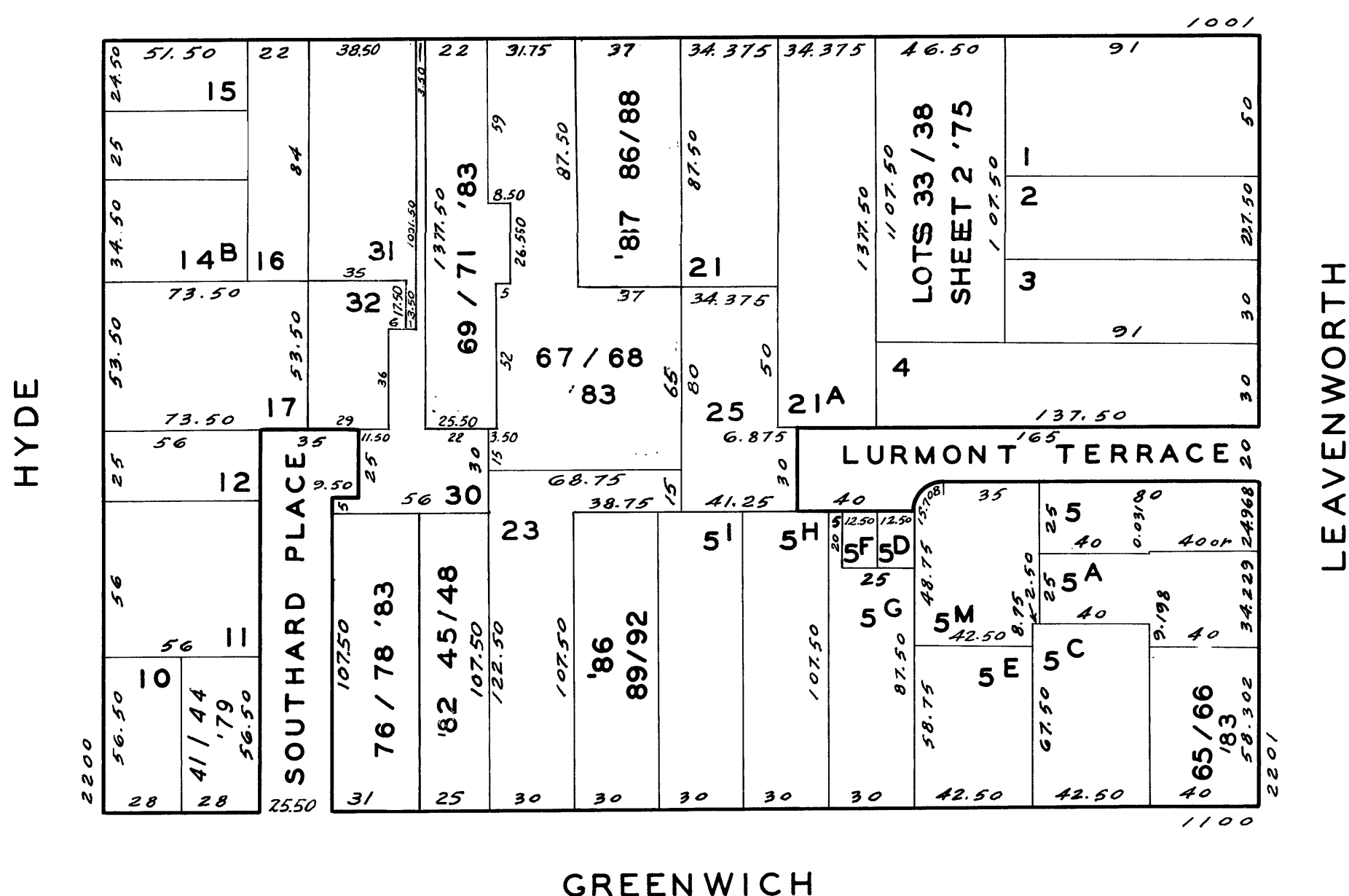


2256 HYDE ST.  
A CONDOMINIUM

LOT	UNIT	% COMM. AREA
93	1	66
94	2	34

<u>1055 LOMBARD ST.</u>		
<u>A CONDOMINIUM</u>		
<u>LOT</u>	<u>UNIT</u>	<u>%COMM. AREA</u>
86	C	28.51
87	B	31.81
88	A	39.68

LOMBARD



<u>ASSESSOR'S LOT 9, BLOCK 71</u>		
<u>A CONDOMINIUM PROJECT</u>		
<u>LOT NO.</u>	<u>UNIT NO.</u>	<u>%COMMON AREA</u>
41	1	25
42	2	25
43	3	25
44	4	25

**1172 - 1174 - 1176 & 1176A GREENWICH ST.**

**A CONDOMINIUM**

<u>LOT NO.</u>	<u>UNIT NO.</u>	<u>%COMMON AREA</u>
45	1172	19.293
46	1174	28.656
47	1176	25.827
48	1176A	26.224

SOUTHARD PL. CONDOS  
10 SOUTHARD PL.  
A CONDOMINIUM

<u>LOT</u>	<u>UNIT</u>	<u>% COMM AREA</u>
76	3	26
77	2	29
78	1	45

1067 LOMBARD ST.  
A CONDOMINIUM

<u>LOT</u>	<u>UNIT</u>	<u>%COMM AREA</u>
69	1	33.334
70	2	33.333
71	3	33.333

1065 LOMBARD ST.  
A CONDOMINIUM

<u>LOT</u>	<u>UNIT</u>	<u>% COMM AREA</u>
67	1	58.586
68	2	41.414

2201-11 LEAVENWORTH ST.

A CONDOMINIUM

<u>LOT</u>	<u>UNIT</u>	<u>%COMM AREA</u>
65	1	1 / 2
66	2	1 / 2

ASSESSED	105,972 SQ.FT.
BLK. TOTAL	105,972 SQ.FT.

© COPYRIGHT SAN FRANCISCO  
CITY & COUNTY ASSESSOR 1995

1025 LOMBARD STREET

A CONDOMINIUM

LOT NO	APT. NO	% COMMON AREA PER LOT
33	1	18.693
34	2	14.641
35	3	18.692
36	4	14.641
37	5	18.692
38	6	14.641

