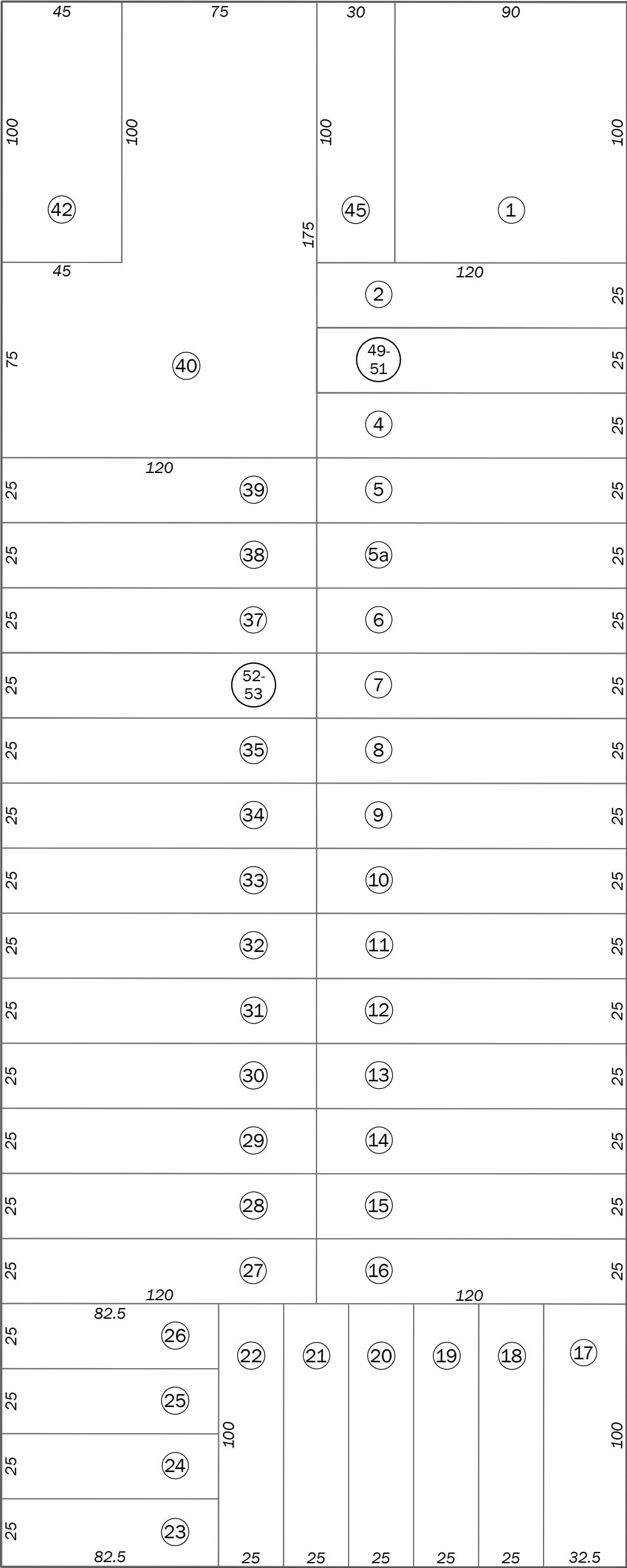





4 T H A V E



3 R D A V E



Blk. 1547

Blk. 1546

Blk. 1545


A N Z A S T

SAN FRANCISCO CITY & COUNTY
ASSESSOR'S BLOCK MAP

DISCLAIMER: THIS MAP WAS PREPARED FOR ASSESSMENT
PURPOSES ONLY. ASSESSOR'S PARCELS MAY NOT COMPLY
WITH LOCAL LOT-SPLIT OR BUILDING SITE ORDINANCES.



REVISED	2023
---------	------



Revision History

From Lot	Change	To Lot	Year
41, 43-44	into	40	1944
46	into	1	1950
3	into	49-51	2006
36	into	52-53	2023