

Blk. 3535

Blk. 3544

Blk. 3557

D O L O R E S S T

H I D A L G O T E R

H R O S E M O N T P L

R A M O N A A V E

G U E R R E R O S T

1 4 T H S T

1 5 T H S T

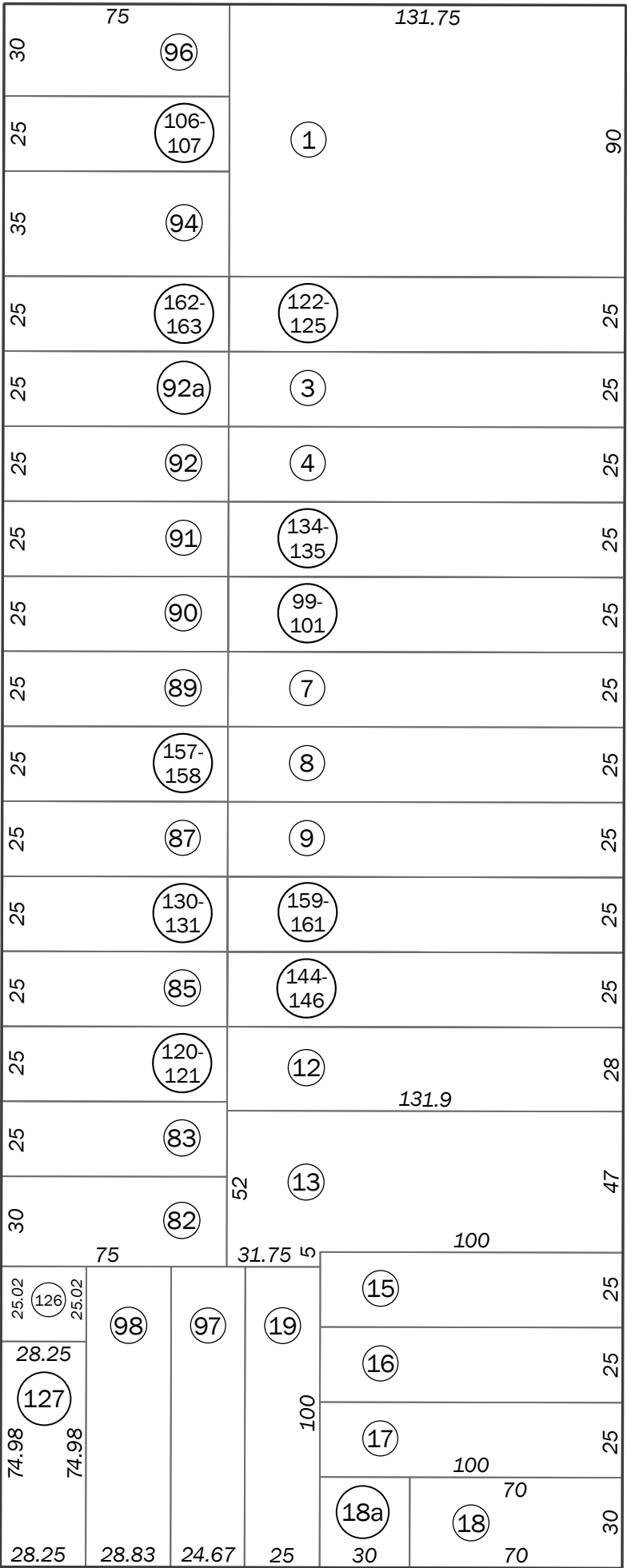
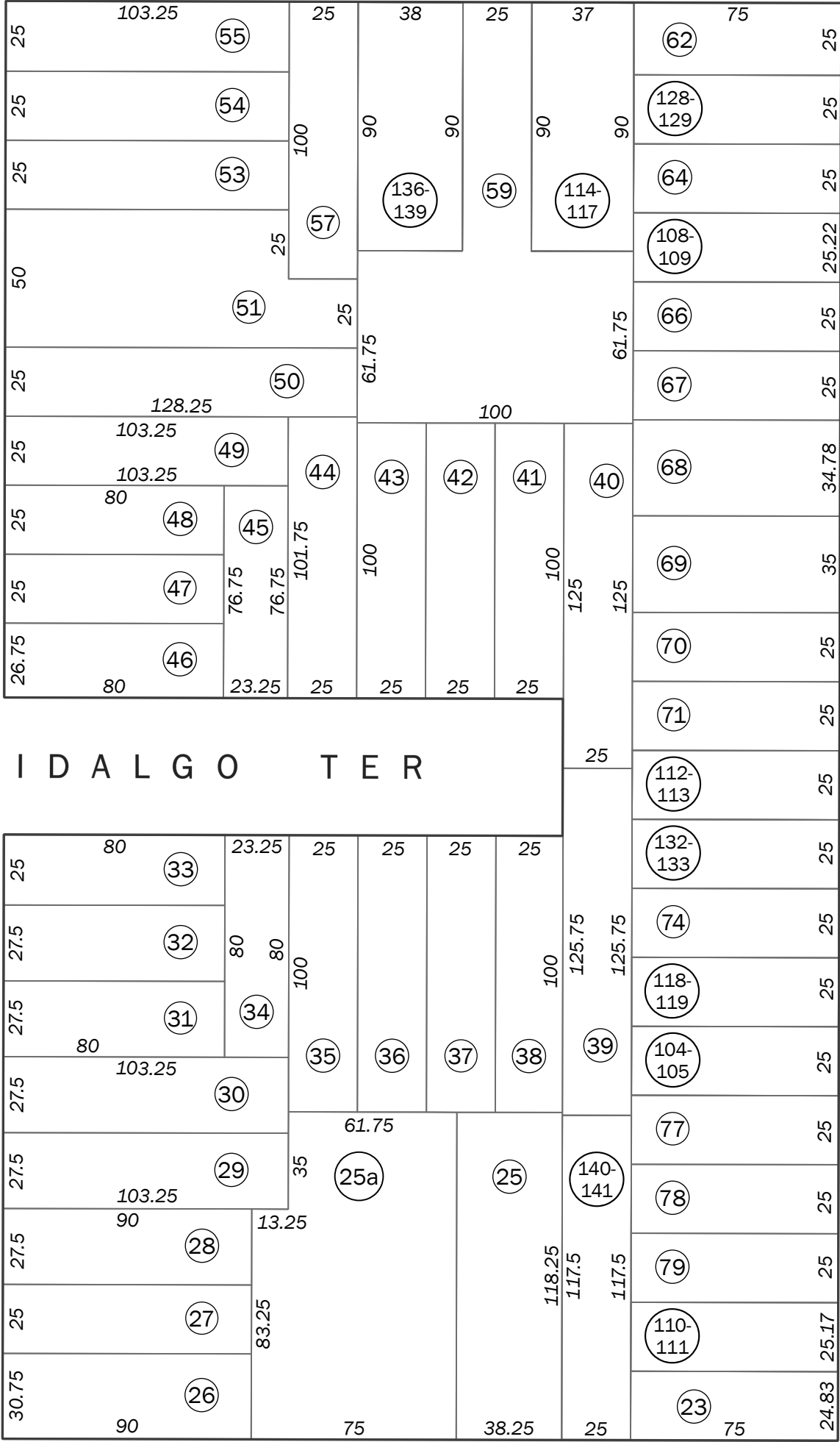
Blk. 3534

Blk. 3534

Blk.
3533

Blk.
3546

Blk.
3555

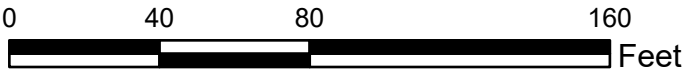


SAN FRANCISCO CITY & COUNTY
ASSESSOR'S BLOCK MAP

DISCLAIMER: THIS MAP WAS PREPARED FOR ASSESSMENT
PURPOSES ONLY. ASSESSOR'S PARCELS MAY NOT COMPLY
WITH LOCAL LOT-SPLIT OR BUILDING SITE ORDINANCES.



REVISED 2020



Revision History

From Lot	Change	To Lot	Year
56	into		1922
14	into	13	1943
52	into	51	1943
58A, 60, 61A	into	59	1943
20, 21	into	97, 98	1964
80	into	81	1984
6	into	99-101	1987
79	into	104-105	1993
95	into	106-107	1993
65	into	108-109	1994
81	into	110-111	1996
61	into	114-117	2001
75	into	118-119	2001
84	into	120-121	2001
2	into	122-125	2002
22	into	126-127	2005
24	into	140-141	2008
63	into	128-129	2008
5	into	134-135	2009
58	into	136-139	2009
72	into	112-113	2009
73	into	132-133	2009
86	into	130-131	2009
11	into	144-146	2017
88	into	157-158	2017
10	into	159-161	2018
93	into	162-163	2020