

K
E
I
T
H

S
T

J
E
N
N
I
N
G
S

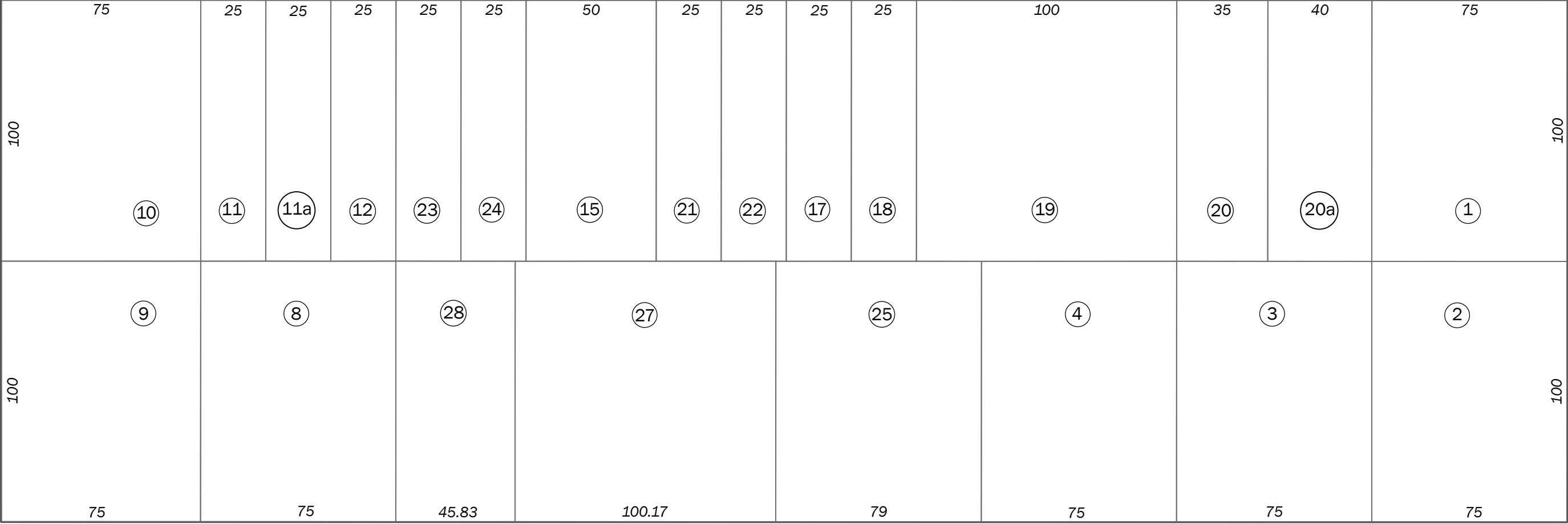
S
T

Blk. 4810

V
A
N

D
Y
K
E

A
V
E



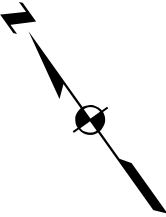
W
A
L
L
A
C
E

A
V
E

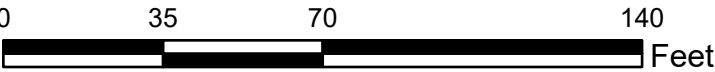
Blk. 4830

SAN FRANCISCO CITY & COUNTY
ASSESSOR'S BLOCK MAP

DISCLAIMER: THIS MAP WAS PREPARED FOR ASSESSMENT
PURPOSES ONLY. ASSESSOR'S PARCELS MAY NOT COMPLY
WITH LOCAL LOT-SPLIT OR BUILDING SITE ORDINANCES.



REVISED	2023
---------	------



Revision History

From Lot	Change	To Lot	Year
14	into	13	1954
16	into	21, 22	1967
13	into	23-24	2006
5, 6, 6A, 7	into	25, 26	2019
26	into	27, 28	2023