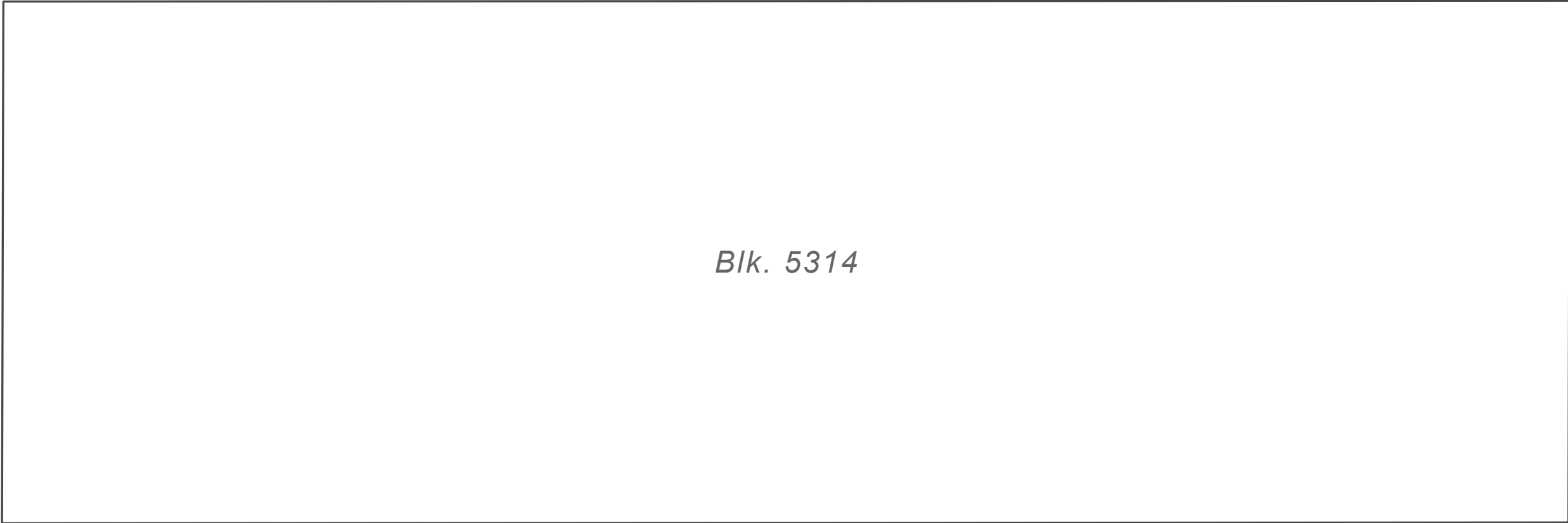


Blk. 5315

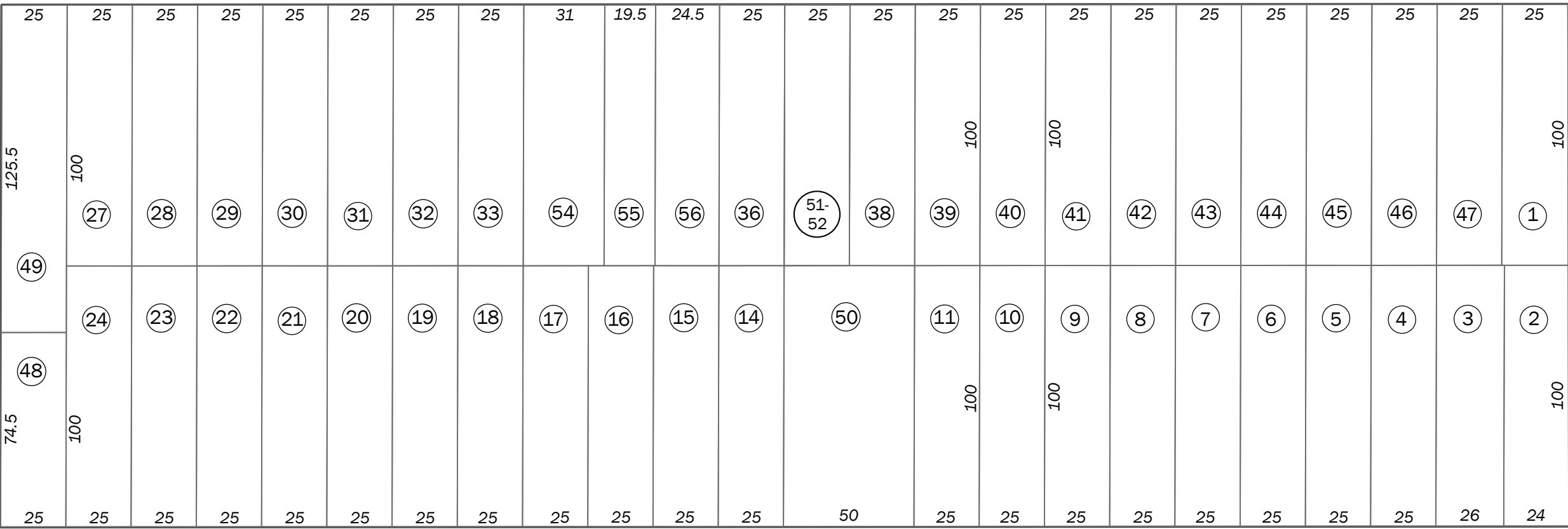


Blk. 5313

O A K D A L E A V E

Blk. 5318

R A N K I N S T




Blk. 5320

Q U I N T S T

P A L O U A V E

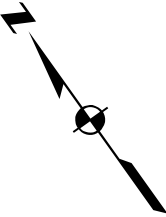
Blk. 5331




Blk. 5329

SAN FRANCISCO CITY & COUNTY
ASSESSOR'S BLOCK MAP

DISCLAIMER: THIS MAP WAS PREPARED FOR ASSESSMENT
PURPOSES ONLY. ASSESSOR'S PARCELS MAY NOT COMPLY
WITH LOCAL LOT-SPLIT OR BUILDING SITE ORDINANCES.



REVISED	2023
---------	------



Revision History

From Lot	Change	To Lot	Year
25, 26	into	48, 49	1966
12-13	into	50	1974
10, 40	into	51	1982
51	into	10, 40	1986
37	into	51-52	2018
34, 35	into	54-56	2023