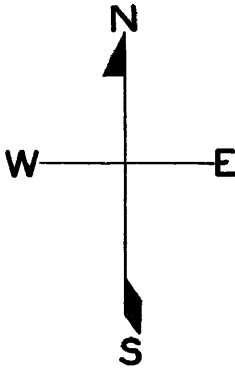


LOTS MERGED

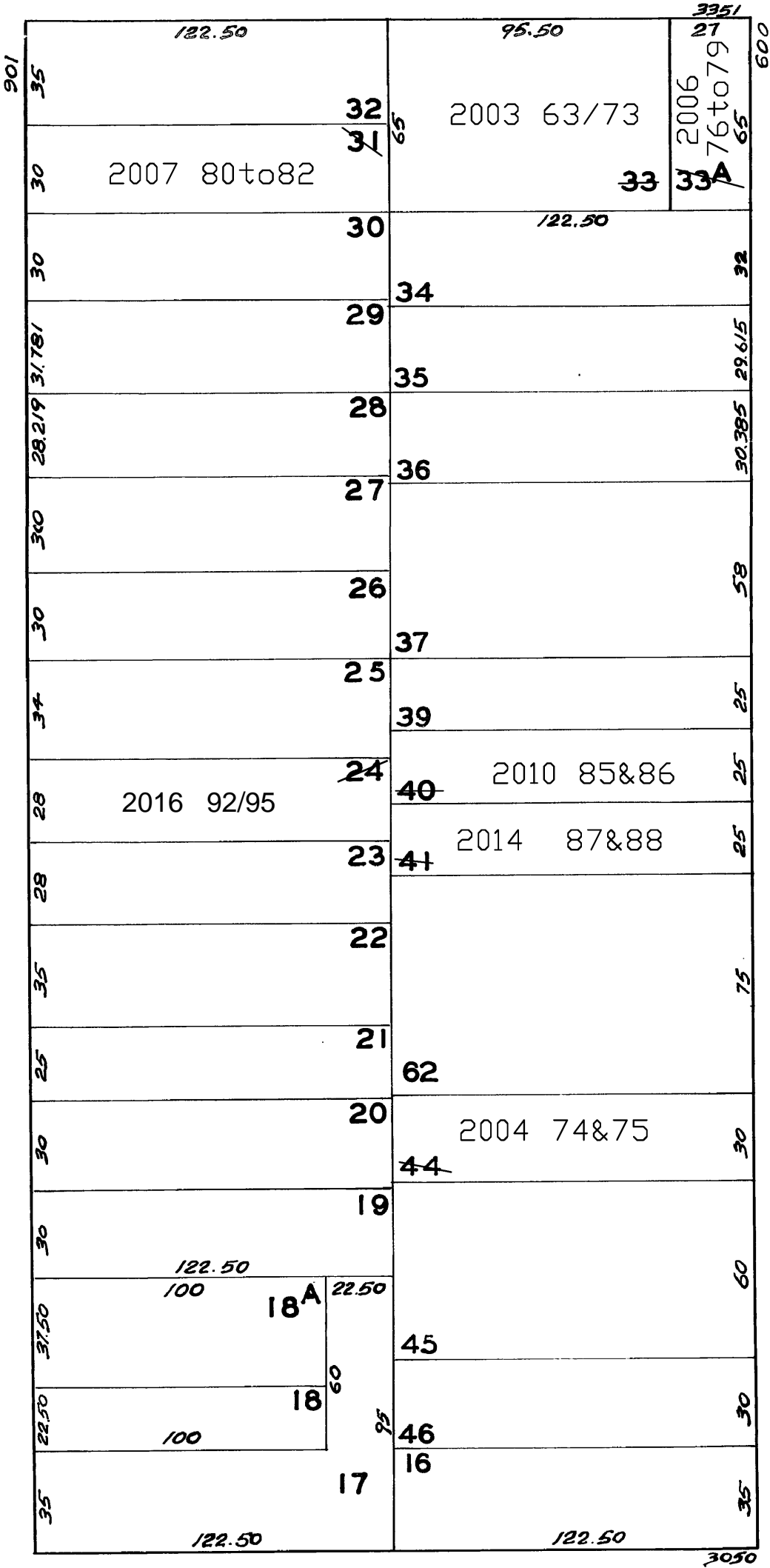
Lots 14-15 into lot 13 -1943  
" 38 " " 37-1952  
lot33 into lots63to73 for 2003 roll  
lot44 into lots74&75 for 2004 roll  
lot33A into lots76to79 for 2006 roll  
lot31 into lots80to82 for 2007 roll  
lot49 into lots83&84 for 2007 roll  
lot40 into lots85&86 for 2010 roll  
lot41 into lots87&88 for 2014 roll  
Lot 48 into lots 89 to 91 for 2015 roll  
Lot 24 into lots 92 to 95 for 2016 roll  
Lot 57 into lots 105 to 110 for 2017 roll



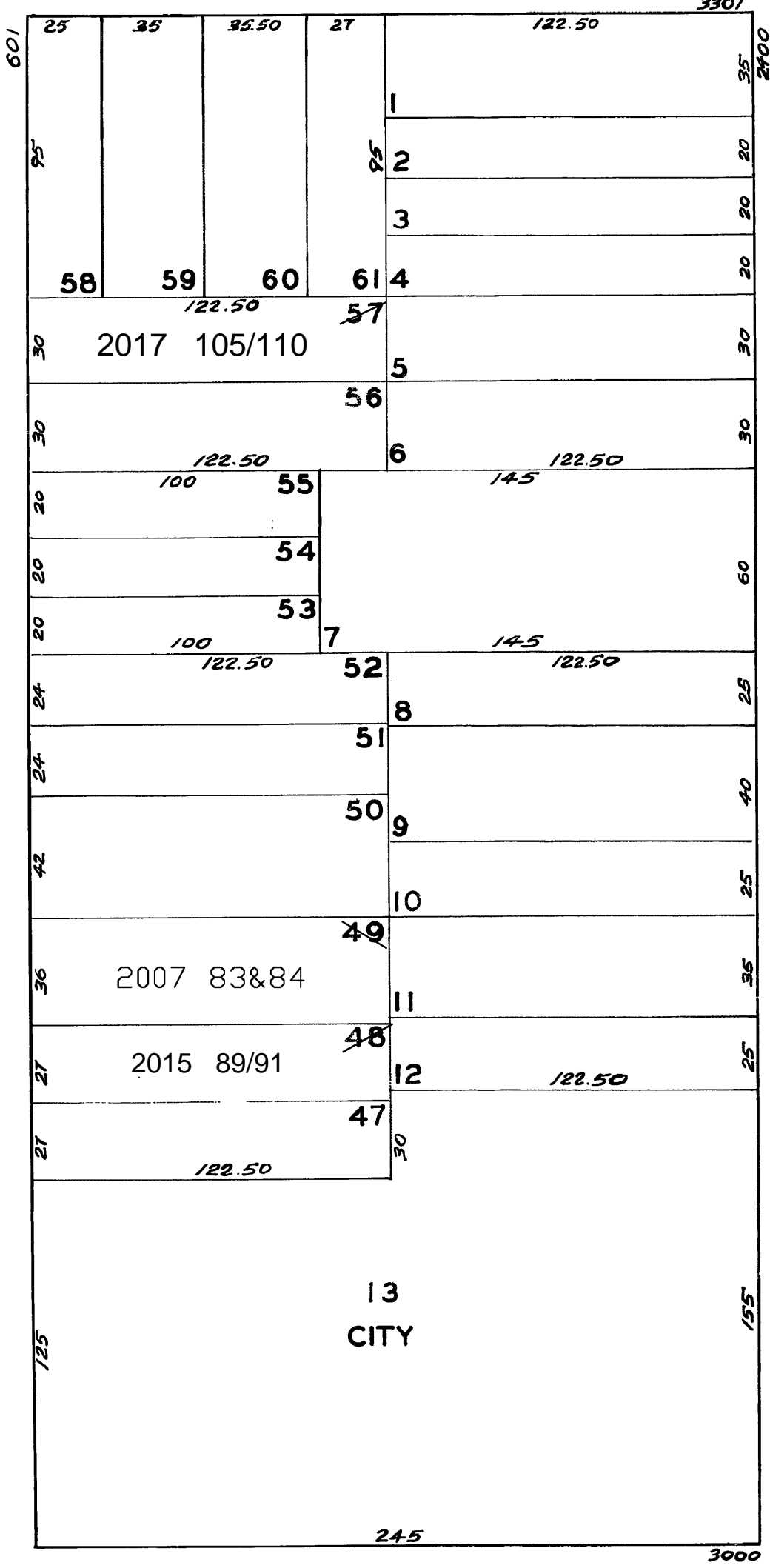
REVISED '67  
Revised 2003  
Revised 2004  
Revised 2006  
Revised 2007  
Revised 2010  
Revised 2014  
REVISED 2015  
REVISED 2016  
REVISED 2017

20TH

SOUTH VAN NESS AVE.



SHOTWELL



FOLSOM

21ST

3365 20TH ST. A CONDOMINIUM		
LOT	UNIT	% COMM. AREA
63	c-1	8.63
64	c-2	3.69
65	c-3	3.60
66	1	13.03
67	2	14.15
68	3	13.03
69	4	12.82
70	5	8.17
71	6	7.77
72	7	7.21
73	8	7.90

670-672 SHOTWELL ST. A CONDOMINIUM		
LOT	UNIT	% COMM. AREA
74	670	52.4
75	672	47.6

600 SHOTWELL ST. A CONDOMINIUM		
LOT	UNIT	% COMM. AREA
76	1	20.46
77	2	33.48
78	3	25.75
79	C-1	20.31

907-911 SOUTH VAN NESS AVE. A CONDOMINIUM		
LOT	UNIT	% COMM. AREA
80	907	33.33
81	909	33.33
82	911	33.34

661-663 SHOTWELL ST. A CONDOMINIUM		
LOT	UNIT	% COMM. AREA
83	661	50
84	663	50