


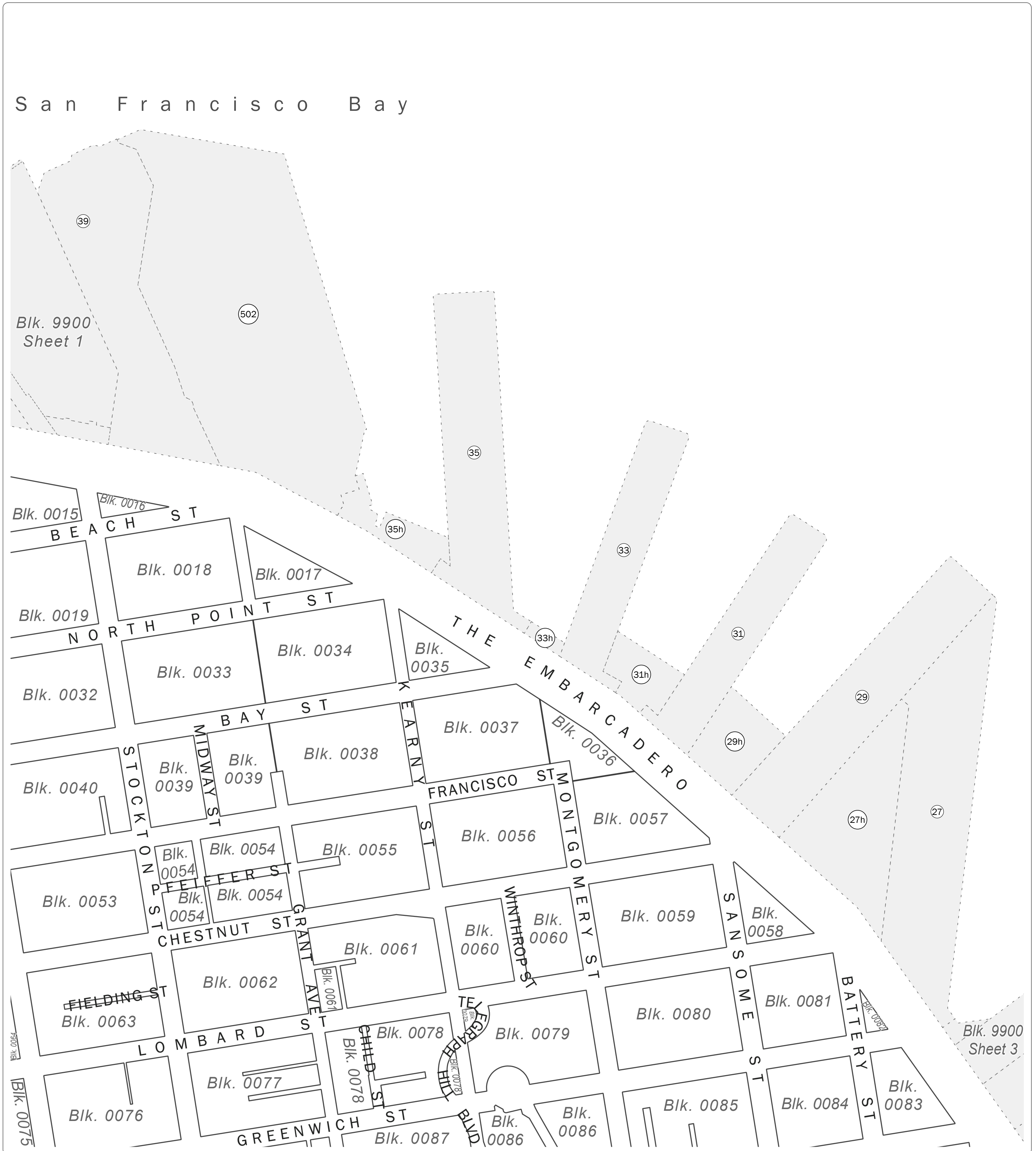
SAN FRANCISCO CITY & COUNTY ASSESSOR'S BLOCK MAP

DISCLAIMER: THIS MAP WAS PREPARED FOR ASSESSMENT PURPOSES ONLY. ASSESSOR'S PARCELS MAY NOT COMPLY WITH LOCAL LOT-SPLIT OR BUILDING SITE ORDINANCES.



| | |
|---------|------|
| REVISED | 2021 |
|---------|------|






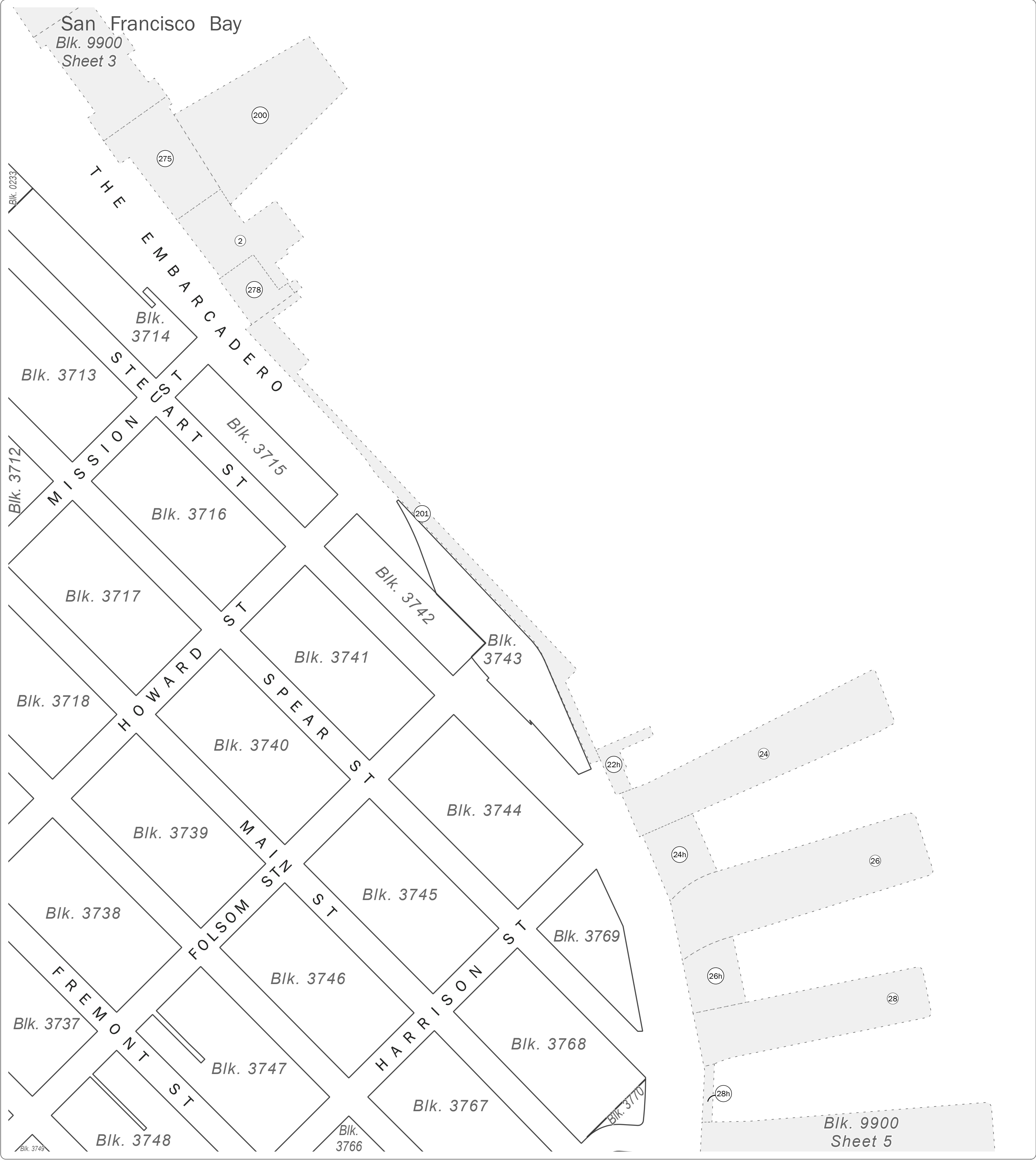
DISCLAIMER: THIS MAP WAS PREPARED FOR ASSESSMENT PURPOSES ONLY. ASSESSOR'S PARCELS MAY NOT COMPLY WITH LOCAL LOT-SPLIT OR BUILDING SITE ORDINANCES.



| | |
|---------|------|
| REVISED | 2021 |
|---------|------|








**SAN FRANCISCO CITY & COUNTY
ASSESSOR'S BLOCK MAP**

DISCLAIMER: THIS MAP WAS PREPARED FOR ASSESSMENT
PURPOSES ONLY. ASSESSOR'S PARCELS MAY NOT COMPLY
WITH LOCAL LOT-SPLIT OR BUILDING SITE ORDINANCES.



| | |
|---------|------|
| REVISED | 2021 |
|---------|------|



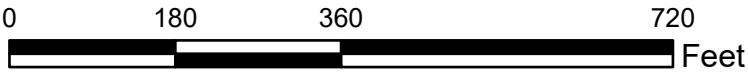


**SAN FRANCISCO CITY & COUNTY
ASSESSOR'S BLOCK MAP**

DISCLAIMER: THIS MAP WAS PREPARED FOR ASSESSMENT
PURPOSES ONLY. ASSESSOR'S PARCELS MAY NOT COMPLY
WITH LOCAL LOT-SPLIT OR BUILDING SITE ORDINANCES.



| | |
|---------|------|
| REVISED | 2021 |
|---------|------|



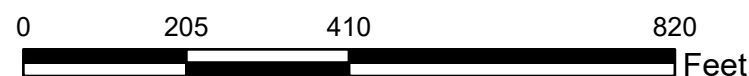


SAN FRANCISCO CITY & COUNTY ASSESSOR'S BLOCK MAP

DISCLAIMER: THIS MAP WAS PREPARED FOR ASSESSMENT PURPOSES ONLY. ASSESSOR'S PARCELS MAY NOT COMPLY WITH LOCAL LOT-SPLIT OR BUILDING SITE ORDINANCES.



| | |
|---------|------|
| REVISED | 2021 |
|---------|------|

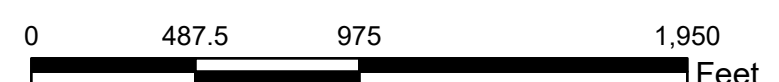




DISCLAIMER: THIS MAP WAS PREPARED FOR ASSESSMENT PURPOSES ONLY. ASSESSOR'S PARCELS MAY NOT COMPLY WITH LOCAL LOT-SPLIT OR BUILDING SITE ORDINANCES.



| | |
|---------|------|
| REVISED | 2021 |
|---------|------|



Revision History

| From Lot | Change | To Lot | Year |
|----------------------------------|--------|--------------------------------|------|
| 46C | into | 336 | 1997 |
| 46B, 336, 3794/3B, 3794/26-27 | into | 3794/28-30 | 2002 |
| 48A | into | Retired | 2020 |
| 48, 48H, 62 & 8719/6 & 8722/5 | into | 8719/6A, 8719A/1-6, 8722/5A | 2021 |