

Blk. 1605

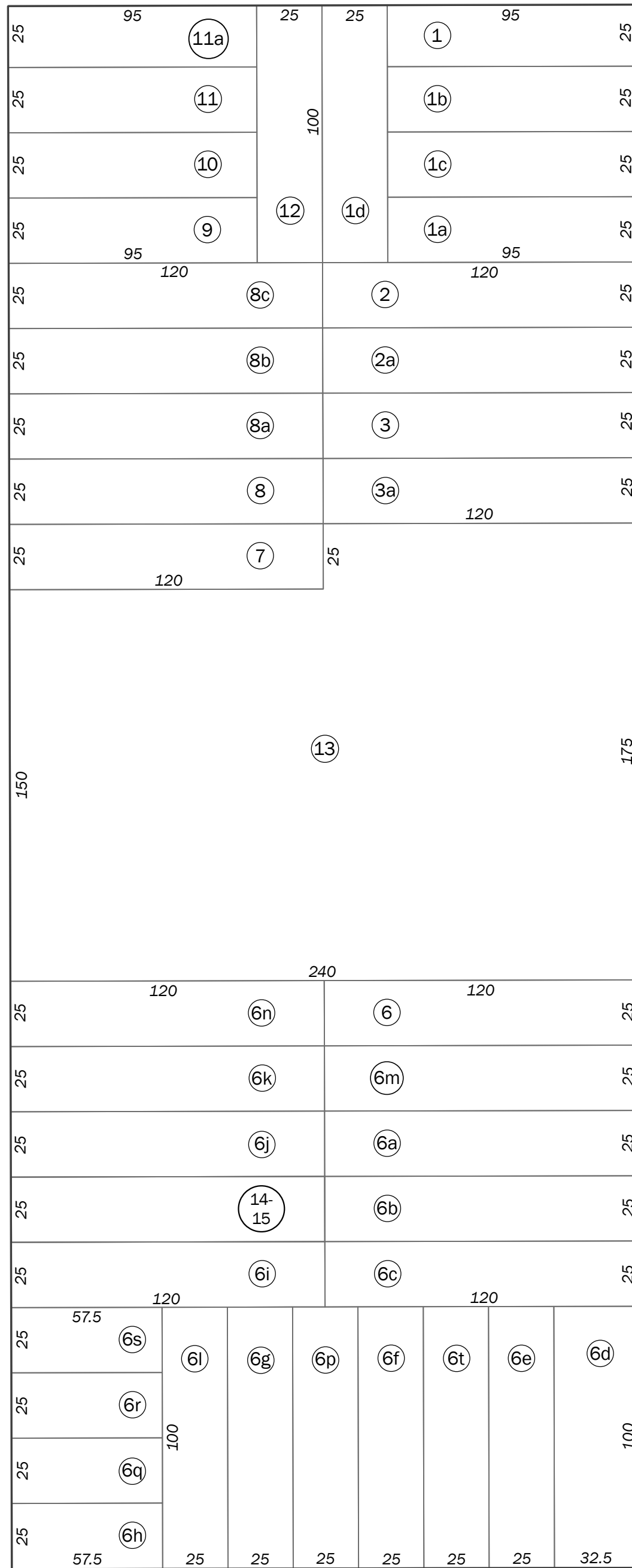
Blk. 1606

Blk. 1607


C A B R I L L O S T



3 9 T H A V E



3 8 T H A V E



F U L T O N S T


Blk. 1700

SAN FRANCISCO CITY & COUNTY ASSESSOR'S BLOCK MAP

DISCLAIMER: THIS MAP WAS PREPARED FOR ASSESSMENT PURPOSES ONLY. ASSESSOR'S PARCELS MAY NOT COMPLY WITH LOCAL LOT-SPLIT OR BUILDING SITE ORDINANCES.



REVISED 2021



Revision History

From Lot	Change	To Lot	Year
60	into	14-15	2021